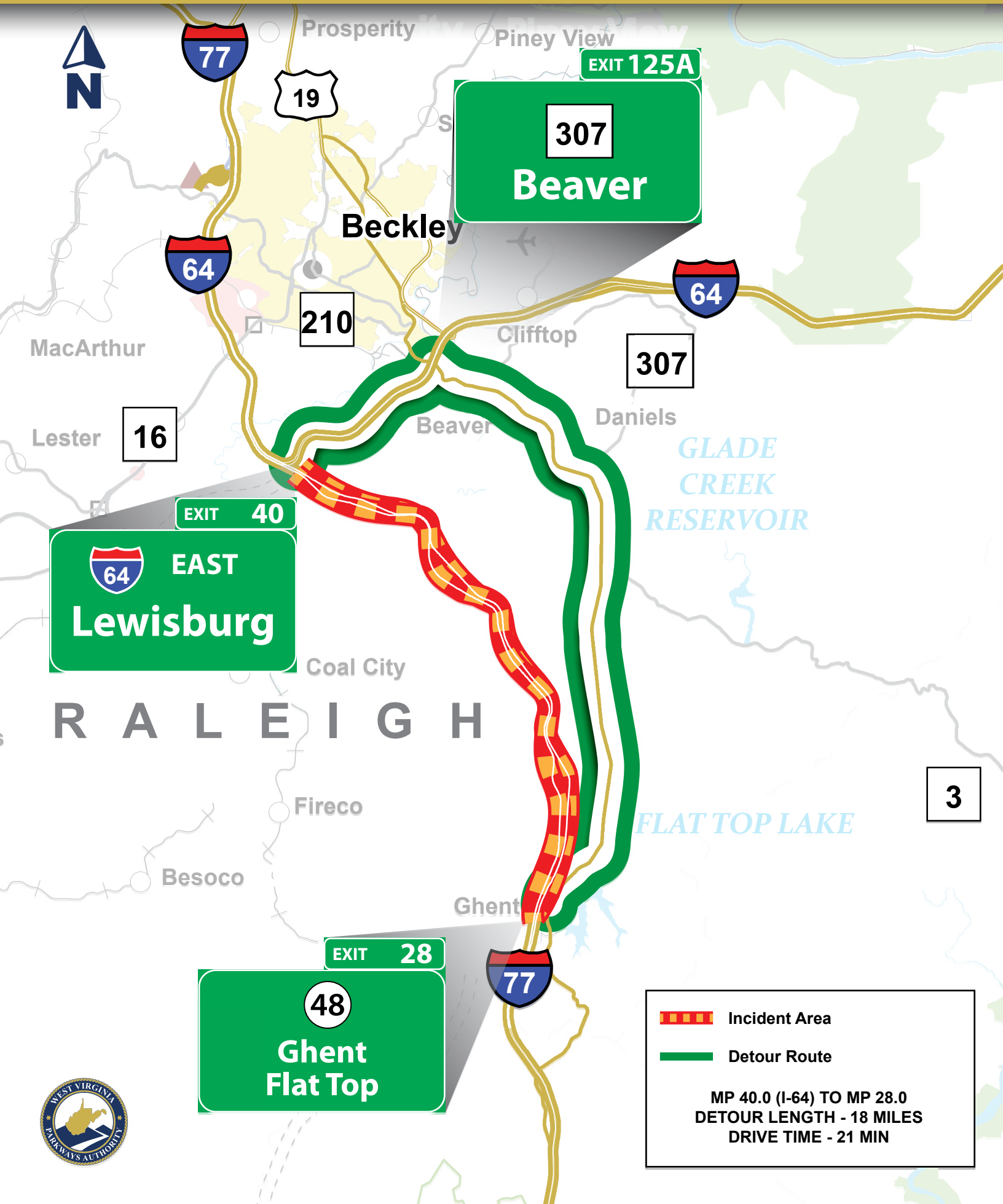




# DETOUR - D



**EXIT 40**  
**64 EAST**  
**Lewisburg**

**EXIT 125A**  
**307**  
**Beaver**

**EXIT 28**  
**48**  
**Ghent Flat Top**

 Incident Area  
 Detour Route  
**MP 40.0 (I-64) TO MP 28.0**  
**DETOUR LENGTH - 18 MILES**  
**DRIVE TIME - 21 MIN**

